













FEMA
Flood Zones
 Floodway
 100-Year
 500-Year

LEGEND

-  Fenceline
-  City Limit
-  Water
-  Streams
-  Rivers
-  Highways
-  Streets
-  Railroads

0 0.5 1 1.5
MILES




R.D. Flanagan & Associates 



Figure 3-2
City of Chickasha
Floodplains