









LEGEND

-  100-Yr Floodplain
-  Rail Road
-  Streams
-  Highways
-  Streets
-  County Line
-  City Limits

0 0.5 1
MILES



Meshek & Associates and R.D. Flanagan & Associates



Figure 2-3
City of Bartlesville
100-Year
Floodplains